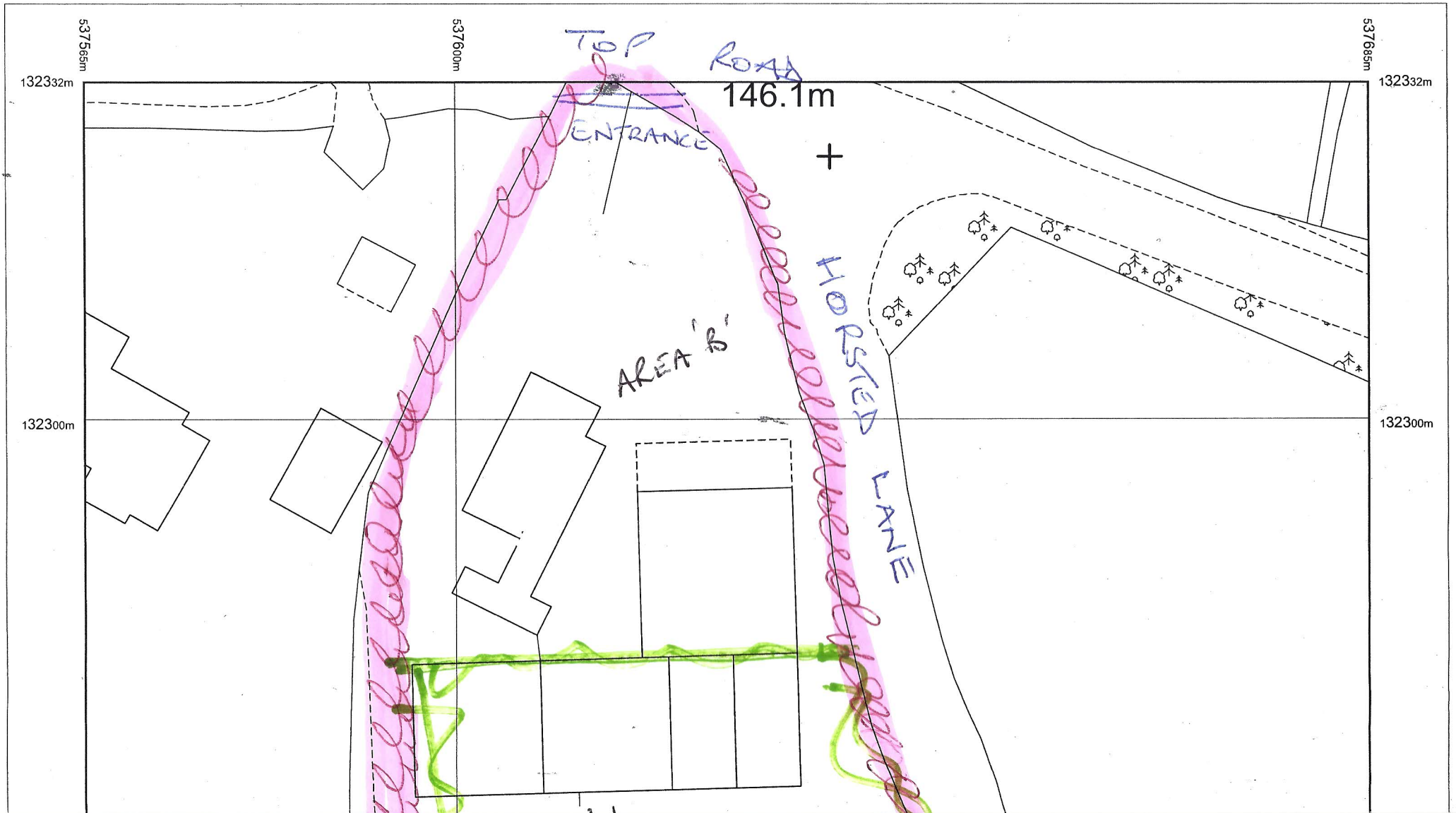
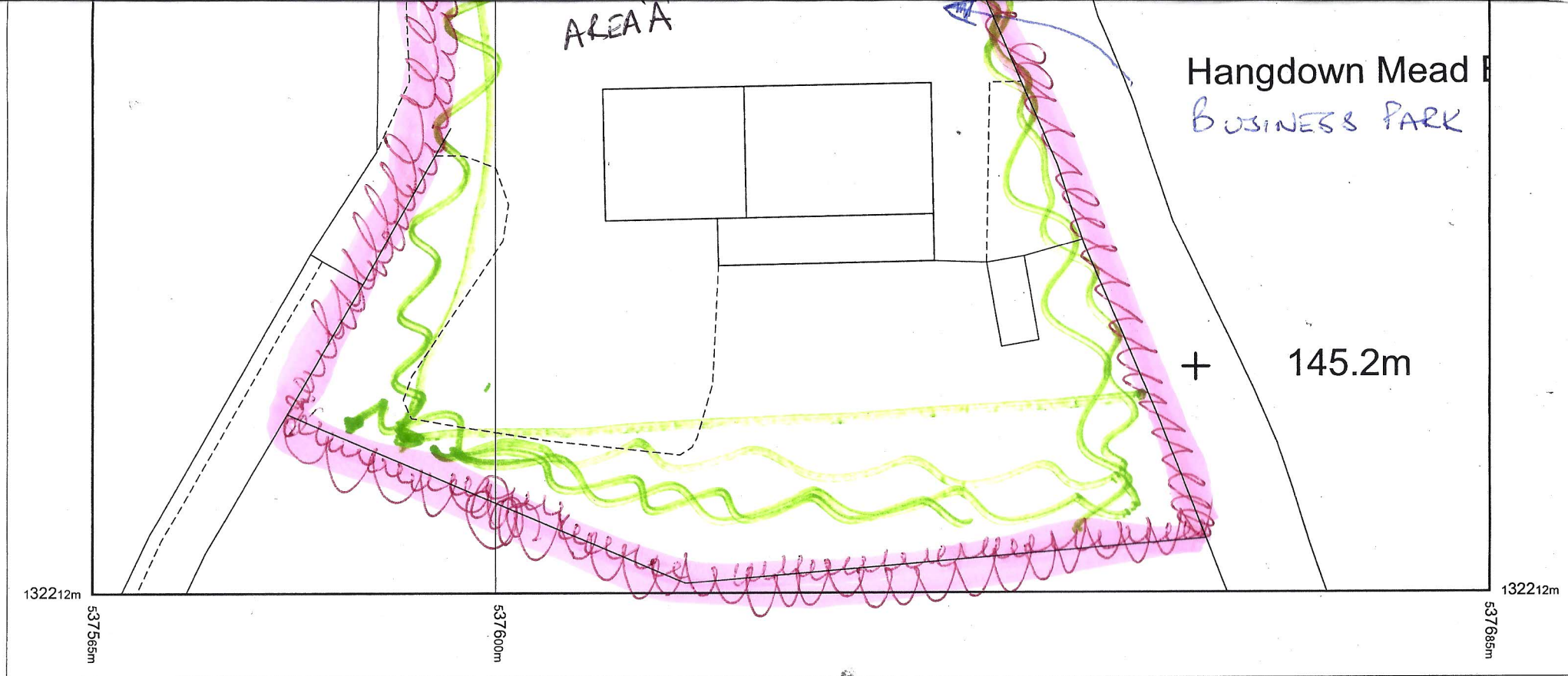




HANDDOWN MEAD BUSINESS PARK RH194HU.





Produced 24.08.2009 from the Ordnance Survey National Geographic Database and incorporating surveyed revision available at this date. © Crown Copyright 2009.

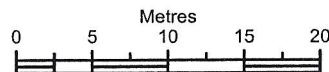
Reproduction in whole or part is prohibited without the prior permission of Ordnance Survey.

Ordnance Survey, the OS Symbol and OS Sitemap are registered trademarks of Ordnance Survey, the national mapping agency of Great Britain.

The representation of a road, track or path is no evidence of a right of way.

The representation of features as lines is no evidence of a property boundary.

Part or all of this OS Sitemap is enlarged from mapping produced at one or more of the following scales: 1:1250, 1:2500, 1:10000.



Scale 1:500

Supplied by: **Mailboxes Etc Brighton**  
 Serial number: 00334800  
 Centre coordinates: 537625.25 132271.5

Further information can be found on the OS Sitemap Information leaflet or the Ordnance Survey web site:  
[www.ordnancesurvey.co.uk](http://www.ordnancesurvey.co.uk)